

101.86+/- acres Roberts Bridge Rd.
Screven County, Georgia, AC +/-



|  Boundary 100.02 ac

SOIL CODE	SOIL DESCRIPTION	ACRES	%	CPI	NCCPI	CAP
DnB	Dothan-Norfolk complex, 2 to 5 percent slopes	57.24	57.23	0	62	2e
CoB	Cowarts loamy sand, 2 to 5 percent slopes	19.38	19.38	0	61	2e
GCA	Grady and Croatan soils, 0 to 2 percent slopes, ponded	9.88	9.88	0	26	5w
FuA	Fuquay loamy sand, 0 to 2 percent slopes	9.54	9.54	0	46	2s
CnA	Clarendon loamy sand, 0 to 2 percent slopes	3.97	3.97	0	66	2w
SuA	Surrency mucky sand, 0 to 1 percent slopes, frequently flooded	0.01	0.01	0	22	6w
TOTALS		100.0 2(*)	100%	-	56.88	2.3









(*) Total acres may differ in the second decimal compared to the sum of each acreage soil. This is due to a round error because we only show the acres of each soil with two decimal.

Capability Legend

Increased Limitations and Hazards

Decreased Adaptability and Freedom of Choice Users

Land, Capability

								
	1	2	3	4	5	6	7	8
'Wild Life'	•	•	•	•	•	•	•	•
Forestry	•	•	•	•	•	•	•	
Limited	•	•	•	•	•	•	•	
Moderate	•	•	•	•	•	•		
Intense	•	•	•	•	•			
Limited	•	•	•	•				
Moderate	•	•	•					
Intense	•	•						
Very Intense	•							

Grazing Cultivation

(c) climatic limitations (e) susceptibility to erosion

(s) soil limitations within the rooting zone (w) excess of water