 Boundary

|  Boundary 226.9 ac









SOIL CODE	SOIL DESCRIPTION	ACRES	%	CAP
Pe	Pelham loamy sand, 0 to 2 percent slopes	43.2	19.05	5w
BoC	Bonifay fine sand, 1 to 8 percent slopes	17.8	7.86	3s
FsB	Fuquay loamy sand, 0 to 5 percent slopes	45.6	20.1	2s
Le	Leefield loamy sand, 0 to 2 percent slopes	11.1	4.9	2w
CoC	Cowarts loamy sand, 5 to 8 percent slopes	14.8	6.53	3e
DoB	Dothan loamy sand, 2 to 5 percent slopes	48.8	21.49	2e
TfB	Tifton loamy sand, 2 to 5 percent slopes	10.5	4.64	2e
OS	Osier loamy fine sand, 0 to 2 percent slopes, frequently flooded	10.1	4.44	5w
TfA	Tifton loamy sand, 0 to 2 percent slopes	3.1	1.36	1
CoB	Cowarts loamy sand, 2 to 5 percent slopes	13.0	5.72	2e
DoA	Dothan loamy sand, 0 to 2 percent slopes	6.2	2.71	2e
W	Water	2.7	1.19	-
TOTALS		226.9	100%	2.81

Capability Legend

Increased Limitations and Hazards

Decreased Adaptability and Freedom of Choice Users

Land, Capability

								
	1	2	3	4	5	6	7	8
'Wild Life'	•	•	•	•	•	•	•	•
Forestry	•	•	•	•	•	•	•	
Limited	•	•	•	•	•	•	•	
Moderate	•	•	•	•	•	•		
Intense	•	•	•	•	•			
Limited	•	•	•	•				
Moderate	•	•	•					
Intense	•	•						
Very Intense	•							

Grazing Cultivation

(c) climatic limitations (e) susceptibility to erosion

(s) soil limitations within the rooting zone (w) excess of water