

Boundary

 All Polygons 277.85 ac

SOIL CODE	SOIL DESCRIPTION	ACRES	%	CPI	NCCPI	CAP
CqB	Cowarts loamy sand, 2 to 5 percent slopes	47.7	17.17	0	45	2e
TzB	Troup sand, 0 to 5 percent slopes	47.23	17.0	0	33	3s
Ros	Rains sandy loam	40.82	14.69	0	50	4w
FsB	Fuquay loamy sand, 2 to 5 percent slopes	27.85	10.02	0	43	2s
FhB	Fuquay gravelly loamy sand, 2 to 5 percent slopes	22.16	7.98	0	46	2s
AqA	Ardilla loamy sand, 0 to 2 percent slopes	19.57	7.04	0	42	2w
TqB2	Tifton loamy sand, 2 to 5 percent slopes, moderately eroded	17.06	6.14	0	61	2e
TqC2	Tifton loamy sand, 5 to 8 percent slopes, moderately eroded	16.6	5.97	0	60	3e
CqC	Cowarts loamy sand, 5 to 8 percent slopes	16.16	5.82	0	44	3e
Bwc	Bibb-Wehadkee complex	15.22	5.48	0	54	5w
OhA	Ocilla loamy sand, 0 to 2 percent slopes	3.8	1.37	0	61	3w
TzD	Troup sand, 5 to 12 percent slopes	1.24	0.45	0	32	6s
W	Water	1.06	0.38	0	-	-
EuB2	Esto loamy sand, 2 to 5 percent slopes, eroded	0.86	0.31	0	62	3e
CqB2	Cowarts loamy sand, 2 to 5 percent slopes, moderately eroded	0.52	0.19	0	41	3e
TOTALS		277.8 5(*)	100%	-	45.71	2.79

(*) Total acres may differ in the second decimal compared to the sum of each acreage soil. This is due to a round error because we only show the acres of each soil with two decimal.

 Boundary 100.23 ac

SOIL CODE	SOIL DESCRIPTION	ACRES	%	CPI	NCCPI	CAP
TzB	Troup sand, 0 to 5 percent slopes	28.83	28.76	0	33	3s
CqB	Cowarts loamy sand, 2 to 5 percent slopes	27.59	27.52	0	45	2e
CqC	Cowarts loamy sand, 5 to 8 percent slopes	16.16	16.12	0	44	3e
Ros	Rains sandy loam	14.09	14.06	0	50	4w
FsB	Fuquay loamy sand, 2 to 5 percent slopes	8.48	8.46	0	43	2s
Bwc	Bibb-Wehadkee complex	2.23	2.22	0	54	5w
AqA	Ardilla loamy sand, 0 to 2 percent slopes	1.23	1.23	0	42	2w
EuB2	Esto loamy sand, 2 to 5 percent slopes, eroded	0.86	0.86	0	62	3e
CqB2	Cowarts loamy sand, 2 to 5 percent slopes, moderately eroded	0.49	0.49	0	41	3e
TqB2	Tifton loamy sand, 2 to 5 percent slopes, moderately eroded	0.27	0.27	0	61	2e
TOTALS		100.2 3(*)	100%	-	42.25	2.81

(*) Total acres may differ in the second decimal compared to the sum of each acreage soil. This is due to a round error because we only show the acres of each soil with two decimal.



| Boundary 177.62 ac

SOIL CODE	SOIL DESCRIPTION	ACRES	%	CPI	NCCPI	CAP
Ros	Rains sandy loam	26.73	15.05	0	50	4w
FhB	Fuquay gravelly loamy sand, 2 to 5 percent slopes	22.16	12.48	0	46	2s
CqB	Cowarts loamy sand, 2 to 5 percent slopes	20.11	11.32	0	45	2e
FsB	Fuquay loamy sand, 2 to 5 percent slopes	19.37	10.91	0	43	2s
TzB	Troup sand, 0 to 5 percent slopes	18.4	10.36	0	33	3s
AqA	Ardilla loamy sand, 0 to 2 percent slopes	18.34	10.33	0	42	2w
TqB2	Tifton loamy sand, 2 to 5 percent slopes, moderately eroded	16.79	9.45	0	61	2e
TqC2	Tifton loamy sand, 5 to 8 percent slopes, moderately eroded	16.6	9.35	0	60	3e
Bwc	Bibb-Wehadkee complex	12.99	7.31	0	54	5w
OhA	Ocilla loamy sand, 0 to 2 percent slopes	3.8	2.14	0	61	3w
TzD	Troup sand, 5 to 12 percent slopes	1.24	0.7	0	32	6s
W	Water	1.06	0.6	0	-	-
CqB2	Cowarts loamy sand, 2 to 5 percent slopes, moderately eroded	0.03	0.02	0	41	3e
TOTALS		177.6 2(*)	100%	-	47.67	2.77









(*) Total acres may differ in the second decimal compared to the sum of each acreage soil. This is due to a round error because we only show the acres of each soil with two decimal.

Capability Legend

Increased Limitations and Hazards

Decreased Adaptability and Freedom of Choice Users

Land, Capability

								
	1	2	3	4	5	6	7	8
'Wild Life'	•	•	•	•	•	•	•	•
Forestry	•	•	•	•	•	•	•	
Limited	•	•	•	•	•	•	•	
Moderate	•	•	•	•	•	•		
Intense	•	•	•	•	•			
Limited	•	•	•	•				
Moderate	•	•	•					
Intense	•	•						
Very Intense	•							

Grazing Cultivation

(c) climatic limitations (e) susceptibility to erosion

(s) soil limitations within the rooting zone (w) excess of water