


42+/- acs Adams Hammock Rd.
Toombs County, Georgia, AC +/-



 Boundary

|  All Polygons 38.26 ac

SOIL CODE	SOIL DESCRIPTION	ACRES	%	CPI	NCCPI	CAP
DaB	Dothan loamy sand, 1 to 5 percent slopes	23.56	61.58	0	58	2e
TqB	Tifton loamy sand, 2 to 5 percent slopes	9.88	25.82	0	65	2e
Aq	Ardilla loamy sand, 0 to 2 percent slopes	3.7	9.67	0	42	2w
FsB	Fuquay loamy sand, 0 to 5 percent slopes	0.96	2.51	0	42	2s
Obs	Osier and Bibb soils, 0 to 2 percent slopes, frequently flooded	0.16	0.42	0	22	5w
TOTALS		38.26(*)	100%	-	57.71	2.01

(*) Total acres may differ in the second decimal compared to the sum of each acreage soil. This is due to a round error because we only show the acres of each soil with two decimal.

|  Boundary 3.23 ac

SOIL CODE	SOIL DESCRIPTION	ACRES	%	CPI	NCCPI	CAP
Aq	Ardilla loamy sand, 0 to 2 percent slopes	3.05	94.43	0	42	2w
Obs	Osier and Bibb soils, 0 to 2 percent slopes, frequently flooded	0.16	4.95	0	22	5w
TqB	Tifton loamy sand, 2 to 5 percent slopes	0.02	0.62	0	65	2e
TOTALS		3.23(*)	100%	-	41.15	2.15

(*) Total acres may differ in the second decimal compared to the sum of each acreage soil. This is due to a round error because we only show the acres of each soil with two decimal.

|  Boundary 35.03 ac

SOIL CODE	SOIL DESCRIPTION	ACRES	%	CPI	NCCPI	CAP
DaB	Dothan loamy sand, 1 to 5 percent slopes	23.56	67.26	0	58	2e
TqB	Tifton loamy sand, 2 to 5 percent slopes	9.86	28.15	0	65	2e
FsB	Fuquay loamy sand, 0 to 5 percent slopes	0.96	2.74	0	42	2s
Aq	Ardilla loamy sand, 0 to 2 percent slopes	0.65	1.86	0	42	2w
TOTALS		35.03(*)	100%	-	59.23	2.0









(*) Total acres may differ in the second decimal compared to the sum of each acreage soil. This is due to a round error because we only show the acres of each soil with two decimal.

Capability Legend

Increased Limitations and Hazards

Decreased Adaptability and Freedom of Choice Users

Land, Capability

								
	1	2	3	4	5	6	7	8
'Wild Life'	•	•	•	•	•	•	•	•
Forestry	•	•	•	•	•	•	•	
Limited	•	•	•	•	•	•	•	
Moderate	•	•	•	•	•	•		
Intense	•	•	•	•	•			
Limited	•	•	•	•				
Moderate	•	•	•					
Intense	•	•						
Very Intense	•							

Grazing Cultivation

(c) climatic limitations (e) susceptibility to erosion

(s) soil limitations within the rooting zone (w) excess of water